



# A day in the farm

Welcome! Let's go and discover the old farms in the region of Centre Val de Loire!



**Rural architecture, rural heritage exhibition**



# 1- Rural area

Here is a map of the region of Centre Val de Loire.



1



2



3



4

Find out where these landscapes are located and place them on the map (the solutions are at the end, but don't look at them right now !)

*Did you Know?*

*60% of the area of the region of Centre Val de Loire is dedicated to agriculture.*






## 2- The farm, the courtyard and its outbuildings


Try to find out the appropriate mystery word to each of these images



-----




-----



-----



-----





-----



-----

From which place in the pigeon house the pigeons get in and come out? Where can we find it on the picture.

Millions of pigeons used to live here



*Did you know?*

*In the past, pigeons were raised to consume their fresh meat and to use their droppings as fertilizer for harvests.*



The house of this wine-maker is in a sad state, it's completely empty!



Draw whatever you like to add to the house to make it more welcoming and comfortable.



# 3- Technics and materials

Match the pictures with the corresponding words



Daub

Sandstone

Shingle

Daub is a special material made from different elements.

Now it's your turn to circle the real components of the wattle and daub

Mud steel limestone sand glass concrete marble straw



Here's a hint to help you: there are three

*Did you know?*

*The agricultural buildings of the region of Centre-Val de Loire are made with elements that are part of the local soil, but also with materials brought from the neighbouring regions*

## 4- What is tomorrow's heritage?

Circle the modern part of the farm in the following image



*Did you know?*

*Some of the farms still in use today were built almost 2000 years ago!*

Farmers know how to combine the traditional and the modern!







Congratulations! You have become a real farmer!  
Now it's your turn to imagine the ideal farm and  
draw it !

A large, empty rectangular box with a black border, intended for the user to draw their ideal farm.

Service Patrimoine et Inventaire  
 Région Centre-Val de Loire  
 9 rue Saint-Pierre Lentin – CS 94117 – 45041 ORLEANS Cedex 1  
 Tel : 02 38 70 25 06  
 inventaire@centrevallde Loire.fr  
<https://inventaire-patrimoine.centre-valde Loire.fr>



Rédaction : Alex Mosnier. 2019

Illustrations : Thierry Cantalupo

Translator: Jihane Laaziz. 2020 (University of Orléans)

Solutions  
 1) 1- Indre / 2- Cher / 3- Indre-et-Loire / 4- Loiret  
 2) Farmhouse - Stable - Cart shed - Dovecote - Fruit press - Barn  
 3) Pict.1 : Shingle / Pict.2 : Daub / Pict.3 : Sandstone  
 Mud sand straw

